
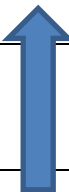
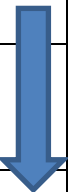





TRANSPORT ROUTES - WESTONBIRT SCHOOL 2011 -2012

ROUTE 1				
	7.35	Spine Road <i>Cotswold Outdoor Centre</i>		
	7.45	Cirencester <i>Beeches Car Park</i>	18.25	
	7.55	Thames Head <i>Public House</i>	18.15	
	8.05	Culkerton <i>Bus Stop</i>	18.05	

ROUTE 2				
	7.30	Stroud <i>Sainsbury's Car Park</i>	18.30	
	7.35	Bentley <i>Piano Works Bus Stop</i>	18.25	
	7.40	Box <i>Halway Inn</i>	18.20	
	7.45	Nailsworth <i>Morrisons</i>	18.15	
	8.00	Didmarton <i>Lay-by</i>	18.05	

ROUTE 3				
	7.35	Wootton Bassett <i>Coped Hall Roundabout</i>	18.30	
	7.40	Brinkworth <i>Three Crowns</i>	18.25	
	7.45	Little Somerford <i>Bus Stop</i>	18.15	
	7.50	Malmesbury <i>Silk Mills</i>	18.05	

NOTE:

1. All times are approximate and subject to change
2. It is essential, for the smooth running of the transport routes, that you are at your pick up / drop off point 5 minutes before the published times
3. Pick up / drop off points are shown in italics – extra pick up / drop off points may be added upon request and arrangement
4. Route 1 finishes at Cirencester (Beeches Car Park) in the afternoon
5. If you have any further requests, or generally, please contact: Clair Wilkinson, Transport Manager in 07919 235410 or by email travel@westonbirt.gloucs.sch.uk